

312756

APRIL SOUND, SECTION FOURRESERVATIONS, RESTRICTIONS AND COVENANTS

STATE OF TEXAS)
)
 COUNTY OF MONTGOMERY) KNOW ALL MEN BY THESE PRESENTS:

That Southwestern Savings Association (hereinafter called "Developer") being the owner of that certain tract of land described on Exhibit "A" which is annexed hereto, incorporated by reference herein and made a part hereof for all purposes, which has heretofore been platted into that certain subdivision known as "April Sound, Section Four" according to the plat of said subdivision recorded in the office of the County Clerk of Montgomery County, Texas, on the _____ day of _____, 1973, after having been approved as provided by law, and being recorded in Volume _____, Page _____, of the Map Records of Montgomery County, Texas, and desiring to create and carry out a uniform plan and scheme for the improvement, development and sale of property in said April Sound, Section Four (hereinafter referred to as "The Subdivision"), does hereby adopt, establish, promulgate and impress the following Reservations, Restrictions and Covenants, which shall be and are hereby made applicable to the Subdivision, except the areas marked "Reserve 'C' and 'F'" on the recorded plat, which areas are not restricted or affected in any manner whatsoever by this instrument.

I.

General Provisions

1.01. Each Contract, Deed or Deed of Trust which may be hereinafter executed with respect to any property in the Subdivision shall be deemed and held to have been executed, delivered and accepted subject to all of the provisions of this instrument, including, without limitation, the Reservations, Restrictions and Covenants herein set forth, regardless of whether or not any of such provisions are set forth in said Contract, Deed or Deed of Trust, and whether or not referred to in any such instrument.

1.02. The utility easements and building set back lines shown on the plat referred to above are dedicated subject to the reservations hereinafter set forth.

1.03.

(a) The utility easements shown on the recorded plat are dedicated with the reservation that such utility easements are for the use and benefit of any public utility operating in Montgomery County, Texas, as well as for the benefit of the Developer and the property owners in the Subdivision to allow for the construction, repair, maintenance

and operation of a system or systems of electric light and power, telephone lines, gas, water, sanitary sewers, storm sewers and any other utility or service which the Developer may find necessary or proper.

(b) The title conveyed to any property in the Subdivision shall not be held or construed to include the title to the water, gas, electricity, telephone, storm sewer or sanitary sewer lines, poles, pipes, conduits or other appurtenances or facilities constructed by the Developer or public utility companies upon, under, along, across or through such public utility easements; and the right (but no obligation) to construct, maintain, repair and operate such systems, utilities, appurtenances and facilities is reserved to the Developer, its successors and assigns.

(c) The right to sell or lease such lines, utilities, appurtenances or other facilities to any municipality, governmental agency, public service corporation or other party is hereby expressly reserved to the Developer.

(d) The Developer reserves the right to make minor changes in and minor additions to such utility easements for the purpose of more efficiently serving the Subdivision or any property therein.

(e) Neither the Developer, nor its successors or assigns, using said utility easements shall be liable for any damage done by any of such parties or any of their agents or employees to shrubbery, trees, flowers or other property of the land owner situated on the land covered by said utility easements.

(f) The Developer reserves the right at any time, and from time to time, hereafter to promulgate and impose restrictions (as well as vary and amend any such restrictions) as to all or any portion of the unrestricted areas of the Subdivision identified as "Reserve 'C' and 'F'" and "Unrestricted Reserves 'D', 'E' and 'G'" on the aforesaid plat. Any such action by the Developer shall not, in order to be fully binding, require the joinder of any other person, whether such person be an owner of property in the Subdivision, a lienholder, a mortgagee, a Deed of Trust beneficiary or any other person.

(g) The areas marked "Reserves 'A' and 'B'" on the recorded plat are restricted for use as Golf Course or other recreational facilities and uses as may be determined by Developer, and are dedicated to such use for members of the

April Sound Golf Club, their guests and such other persons as may be allowed use thereof by the Board of Directors of the April Sound Recreational Corporation.

Duration

1.04. The provisions hereof, including the Reservations, Restrictions and Covenants herein set forth, shall run with the land and shall be binding upon the Developer, its successors and assigns, and all persons or parties claiming under it or them for a period of thirty-five (35) years from the date hereof, at which time all of such provisions shall be automatically extended for successive periods of ten (10) years each, unless prior to the expiration of the initial period of thirty-five (35) years or a successive period of ten (10) years, the then owners of a majority of lots in the Subdivision shall have executed and recorded an instrument changing the provisions hereof, in whole or in part, the provisions of said instrument to become operative at the expiration of the particular period in which such instrument is executed and recorded, whether such particular period be the aforesaid thirty-five (35) year period or any successive ten (10) year period thereafter.

Enforcement

1.05. In the event of any violation or attempted violation of any of the provisions hereof, including any of the Reservations, Restrictions or Covenants herein contained, enforcement shall be authorized by any proceedings at law or in equity against any person or persons violating or attempting to violate any of such provisions, including proceedings to restrain or prevent such violation or attempted violation by injunction, whether prohibitive in nature or mandatory in commanding compliance with such provisions; and it shall not be a prerequisite to the granting of any such injunction to show inadequacy of legal remedy or irreparable harm. Likewise, any person entitled to enforce the provisions hereof may recover such damages as such person has sustained by reason of the violation of such provisions. It shall be lawful for the Developer or for any person or persons owning property in the Subdivision (or in any other Section of April Sound) to prosecute any proceedings at law or in equity against the person or persons violating or attempting to violate any of such provisions.

Partial

Invalidity

1.06. In the event that any portion of the provisions hereof shall become or be held invalid, whether by reason of abandonment, waiver, estoppel, judicial decision or otherwise, such partial invalidity shall not affect, alter or impair any other provision hereof which was not thereby held invalid; and such other provisions, including Restrictions, Reservations and Covenants shall remain in full force and effect, binding in accordance with their terms.

Effect of
Violations

on Mortgagees

1.07. No violation of the provisions herein contained, or any portion thereof, shall affect the lien of any

Mortgage or Deed of Trust presently or hereafter placed of record or otherwise affect the rights of the Mortgagee under any such Mortgage, holder of any such lien or beneficiary of any such Deed of Trust; and any such Mortgage, lien or Deed of Trust may, nevertheless, be enforced in accordance with its terms, subject, nevertheless, to the provisions herein contained, including said Reservations, Restrictions and Covenants.

II.

Architectural Control

Basic Rule

2.01.

(a) No building or other improvements of any character shall be erected or placed, or the erection or placing thereof commenced, or changes made in the design thereof or any addition made thereto or exterior alteration made therein after original construction, on any property in the Subdivision until the obtaining of the necessary approval (as hereinafter provided) of the construction plans and specifications or other improvements. Approval shall be granted or withheld based on matters of compliance with the provisions of this instrument, quality of materials, harmony of external design with existing and proposed structures and location with respect to topography and finished grade elevation.

(b) Each application made to the architectural control authority (whether Developer or Architectural Control Committee) shall be accompanied by two sets of plans and specifications for all proposed construction to be done on such lot including plot plans showing the location on the lot and dimensions of all proposed walks, driveways, curb cuts and all other matters relevant to architectural approval.

Architectural Control Authority

2.02.

(a) The authority to grant or withhold architectural control approval as referred to above is vested in the Developer; except, however, that such authority of the Developer shall cease and terminate upon the election of the April Sound Architectural Control Committee, in which event such authority shall be vested in and exercised by the April Sound Architectural Control Committee (as provided in (b) below), hereinafter referred to, except as to plans and specifications and plats theretofore submitted to the Developer which shall continue to exercise such authority over all such plans, specifications and plats.

(b) At such time as all of the lots in the Subdivision and in all other Sections of April Sound (as platted, from time to time, hereafter) shall have been sold by the Developer, then the Developer shall cause a Statement of such circumstances to be placed of record in the Deed Records of Montgomery County, Texas. Thereupon, the lot owners in April Sound may by vote, as hereinafter provided, elect a committee of three (3) members

to be known as the April Sound Architectural Control Committee (herein referred to as the "Committee"). Each member of the Committee must be an owner of property in some Section of April Sound. Each lot owner shall be entitled to one (1) vote for each whole lot or building site owned by that owner. In the case of any building site composed of more than one (1) whole lot, such building site owner shall be entitled to one (1) vote for each whole lot contained within such building site.

The Developer shall be obligated to arrange for the holding of such election within sixty (60) days following the filing of the aforesaid Statement by the Developer in the Deed Records of Montgomery County, Texas, and give notice of the time and place of such election (which shall be in Montgomery County, Texas) not less than five (5) days prior to the holding thereof. Nothing herein shall be interpreted to require that the Developer actually file any such Statement so long as it has not subdivided and sold the entirety of the property described on attached Exhibit "A", nor to affect the time at which the Developer might take such action if, in fact, the Developer does take such action.

Votes of owners shall be evidenced by written ballot furnished by the Developer (or the Committee, after the initial election) and the Developer (or the Committee, after the initial election) shall maintain said ballots as a permanent record of such election for a period of not less than four (4) years after such election. Any owner may appoint a proxy to cast his ballot in such election, provided that his written appointment of such proxy is attached to the ballot as a part thereof.

The results of each such election shall promptly be determined on the basis of the majority of those owners then voting in such election.

The results of any such election and of any removal or replacement of any member of the Committee may be evidenced by the recording of an appropriate instrument properly signed and acknowledged in behalf of the Developer or by a majority of the then property owners voting in such election.

After the first such election shall have been held, thereafter the Committee shall be obligated to arrange for elections (in the manner and after notice as set forth above) for the removal and/or replacement of Committee members when so requested in writing by thirty (30) or more lot owners in the Subdivision. Members of the Committee may, at any time, be relieved of their position and substitute members therefor designated by vote as set forth above.

Upon the death, resignation, refusal or inability of any member of the Committee to serve, the remaining members of the Committee shall fill the vacancy by appointment, pending an election as hereinabove provided for.

If the Committee should fail or refuse to take any action herein provided to be taken by the Committee with respect to setting elections, conducting elections, counting votes, determining results and evidencing such results, or naming successor Committee members, and such failure or refusal continues for a period which is unreasonably long (in the exclusive judgment of the Developer, then the Developer may validly perform such function).

(c) The members of the Committee shall be entitled to such compensation for services rendered and reimbursement for reasonable expenses incurred as may, from time to time, be authorized or approved by the Developer. All such sums payable as compensation and/or reimbursement shall be payable only out of the "Maintenance Fund", hereinafter referred to.

Effect of
Inaction

2.03. Approval or disapproval as to architectural control matters as set forth in the preceding provisions shall be in writing. In the event that the authority exercising the prerogative of approval or disapproval (whether the Developer or the Committee) fails to approve or disapprove in writing any plans and specifications and plat submitted to it in compliance with the preceding provisions within thirty (30) days following such submission, such plans and specifications and plat shall be deemed approved and the construction of any such building and other improvements may be commenced and proceeded with in compliance with all such plans and specifications and plat and all of the other terms and provisions hereof.

Effect of
Approval

2.04. The granting of the aforesaid approval shall constitute only an expression of opinion, whether by the Developer or the Committee, that the terms and provisions hereof shall be complied with if the building and/or other improvements are erected in accordance with said plans and specifications and plat; and such approval shall not constitute any nature of waiver or estoppel either as to the persons expressing such approval or any other person in the event that such building and/or improvements are not constructed in accordance with such plans and specifications and plat or in the event that such building and/or improvements are constructed in accordance with such plans and specifications and plat, but, nevertheless, fail to comply with the provisions hereof. Further, no person exercising any prerogative of approval or disapproval shall incur any liability by reason of the good faith exercise thereof. Exercise of any such prerogative by one (1) or more members of the Committee in their capacity as such shall not constitute action by the Developer after the election of such Committee members, notwithstanding that any such Committee member may be a Director of the Developer.

III.

Commons

3.01. There are shown on the aforesaid recorded plat of April Sound, Section Four, certain tracts which are designated Unrestricted Reserves D, E and G, which shall hereinafter be referred to as "Commons". The Developer reserves title to all such Commons. No conveyance of any lot in the Subdivision shall be held or construed to include title to or any right or interest in the Courts.

3.02. Developer reserves the right to plant, clear and landscape all or any Commons; to construct and maintain pathways and access routes for pedestrians thereon, and to utilize such tracts generally for doing any other thing necessary or desirable in the opinion of the Developer, directly or indirectly, to maintain or improve the Subdivision. The decision of the Developer with respect to the uses which may be made or permitted from time to time of the Commons shall be final, so long as made in good faith. Owners of lots adjacent to such Commons may use such Commons for ingress and egress, or other purposes which the Developer may from time to time permit; and may, with the prior approval of Developer, landscape, plant grass, shrubbery or trees and may take action necessary to maintain any grass, shrubbery, trees or improvements located upon the Common to which his property is adjacent so long as such acts do not interfere with the rights reserved to Developer in this paragraph.

3.03. These provisions as to the Commons shall continue in effect unless changed in the manner and at the time or times hereinabove provided for effecting changes in the restrictive covenants hereinabove set forth.

IV.

Access Easements

4.01. There are shown on said map 30-foot access easements lying between each of the following lots in April Sound, Section Four, and connecting to Dawn's Edge Street:

- (a) Lots 149 and 151 and portions of Lots 150 and 152 of Block 3.
- (b) Lots 153 and 155 and portions of Lots 154 and 156 of Block 3.
- (c) Lots 36 and 37 and portions of Lots 38 and 39 of Block 1.

4.02. The garages and driveways of all lots enumerated in Section 4.01 above shall face and open into the access easements adjacent to said lots.

V.

Designation of Types of Lots

5.01. All lots in the Subdivision having a common boundary with the lake known as "Lake Conroe" as shown on the recorded plat are hereby designated as "Lakefront lots".

5.02. All lots in the Subdivision having a common boundary with any portion of the golf course as shown on the recorded plat or other sections of April Sound as platted are hereby designated as "Golf Course lots". Block 1, Lots 1 through 35, and Lots 38 and 39, and Block 3, Lots 150, 152, 154 and 156, are hereby designated as "Golf Course lots".

5.03. All lots in the Subdivision not being Lakefront Lots or Golf Course Lots are hereby designated as "Town and Country lots".

VI.

General Restrictions

6.01. No building shall be erected, altered or permitted to remain on any lot other than one (1) detached single-family residential dwelling not to exceed two (2) stories in height and a private garage (or other covered car parking facility) for not more than three (3) automobiles and other than bona fide servants' quarters; provided however, that the servants' quarters structure shall not exceed the main dwelling in area, height or number of stories. For purposes of this instrument, the word "lot" shall not be deemed to include any portion of the following areas shown on the recorded plat; the golf course; any Reserve or Unrestricted Reserve; and any unrestricted area shown on the plat.

6.02. The living area of the main residential structure (exclusive of porches, whether open or screened, garage or other car parking facility, terraces, driveways and servants' quarters) shall be not less than the following respective amounts for each of the designated particular types of lots:

Lakefront lots: 1,800 sq. ft. for a one-story dwelling; 2,200 sq. ft. for a two-story dwelling, with 1,200 sq. ft. thereof on the first floor provided that the aforesaid first-floor minimum area requirements may be reduced by the Architectural Control Committee if it determines that the contour of such Lakefront lots makes such a reduction advisable or necessary or if required by any governmental or regulatory authority.

Golf Course lots: 1,500 sq. ft. for a one-story dwelling; 2,000 sq. ft. for a two-story dwelling, with 1,000 sq. ft. thereof on the first floor;

Town and Country lots: 1,200 sq. ft. for a one-story dwelling; 1,800 sq. ft. for a two-story dwelling, with 1,000 sq. ft. thereof on the first floor.

The exterior materials of the main residential structure and any attached garage (or other attached car parking facility) on all lots shall be not less than fifty-one percent (51%) masonry. A detached garage (or other detached car parking facility) may be of wood.

6.03. No building shall be located on any lot nearer to the front line or nearer to any street side line than the minimum building set-back lines shown on the aforesaid plat nor upon or within any portion of any easement. Subject to the provisions of Paragraph 6.04, no building shall be located nearer than five (5) feet to an interior side lot line, except that an attached garage or other permitted accessory building located forty (40) feet or more from the front lot line may be a minimum distance of three (3) feet from an interior side lot line. For the purpose of this covenant, eaves, steps and unroofed terraces shall not be considered as part of a building; provided, however, that this shall not be construed to permit any portion of the construction on a lot to encroach upon another lot. For the purposes of this Paragraph and other provisions of these Restrictions, the "front line" of each particular type lot (as referred to herein) shall be as follows:

- (a) Lakefront Lots: The common boundary of such Lot with a street.
- (b) Golf Course Lots: The common boundary of such Lots with the Golf Course, unless a Golf Course Lot also has a common boundary with a street of greater than 32.00 feet, in which case the "Front line" shall be the common boundary with the street unless a deviation from this provision is authority (whether Developer or Architectural Control Committee).
- (c) Town and Country Lots: The common Boundary of any such Lot with a street, and in the case of a corner lot (with a common boundary on two streets or one street and a cul-de-sac) the boundary from which the building set back distance is larger.

All houses built in this Subdivision shall face the front line of the lot on which each such house is built unless a deviation from this provision is provided by a specific provision of these Reservations, Restrictions and Covenants, or unless a deviation is approved by the Architectural Control Authority (whether Developer or Architectural Control Committee).

6.04. Any owner of one or more adjoining lots (or portions thereof) may consolidate such lots or portions into one building site, with the privilege of placing or constructing improvements on such resulting site, in which case side set-back lines shall be measured from the resulting side property lines rather than from the lot lines as indicated on the recorded plat. Any such composite building site must

have a frontage at the building set-back line of not less than the minimum frontage of lots in the same block. Any such composite building site (or building site resulting from the remainder of one or more lots having been consolidated into a composite building site) must be of not less than nine thousand (9,000) square feet in area (and this shall supersede any contrary provision in the Subdivision plat). Any modification of a building site (changing such building site from either a single lot building site or from a multiple whole lot building site), whether as to size or configuration, may be made only with the prior written approval of the Developer until the Committee is selected and thereafter, only with the prior written approval of the Committee. Upon any such required approval having been obtained, such composite building site shall thereupon be regarded as a "lot" for all purposes hereunder, except, however, that for purposes of voting for the Committee (as provided under Paragraph 2.02 (b) above) an owner shall be entitled to one (1) vote for each whole lot within such owner's building site.

6.05. All lots in the Subdivision shall be used only for single-family residential purposes. No noxious or offensive activity of any sort shall be permitted, nor shall anything be done on any lot which may be or become an annoyance or nuisance to the neighborhood. No lot in the Subdivision shall be used for any commercial, business or professional purpose nor for church purposes. The renting or leasing of any improvements thereon or portion thereof, without the prior written consent of Developer, is prohibited. No tent, house trailer, camper trailer, camper vehicle or motor vehicle (or portion thereof) shall be lived in on any lot.

6.06. No structure of a temporary character, trailer, basement, tent, shack, garage, barn or other outbuilding shall be used on any lot at any time as a residence, except, however, that a garage may contain living quarters for bona fide servants and except also that a field office, as hereinafter provided, may be established.

Until the Developer has sold all other lots in April Sound (and during the progress of construction of residences in the Subdivision), a temporary field office for sales and related purposes may be located and maintained by the Developer (and/or other parties authorized by Developer). The location of such field office may be changed, from time to time, as lots are sold. The Developer's right to maintain or allow others to maintain such field office (or permit such field office to be maintained) shall cease when all lots in April Sound except the lot upon which such field office is located, have been sold. No building may be used as a field office without the prior consent of the architectural control authority (whether Developer or Architectural Control Committee).

6.07. No animals, livestock or poultry of any kind shall be raised, bred or kept on any lot, except that dogs, cats or other common household pets may be kept as household

pets provided they are not kept, bred or maintained for commercial purposes and provided they do not constitute a nuisance and do not, in the sole judgment of the Developer constitute a danger or potential or actual disruption of other lot owners, their families or guests.

6.08. Where a wall, fence, planter or hedge is not specifically prohibited under the Special Restrictions set forth in VII below, the following (as to any permitted wall, fence, planter or hedge) shall apply: No wall, fence, planter or hedge in excess of two (2) feet high shall be erected or maintained nearer to the front lot line than the front building set-back line, nor on corner lots nearer to the side lot line than the building set-back line parallel to the side street. No rear fence, wall or hedge and no side fence, wall or hedge located between the side building line and the interior lot line (or located on the interior lot line) shall be more than six (6) feet high.

No object or thing which obstructs sight lines at elevations between two (2) and six (6) feet above the roadways within the triangular area formed by intersecting street property lines and a line connecting them at points twenty-five (25) feet from the intersection of the street lines (or extensions thereof) shall be placed, planted or permitted to remain on corner lots.

6.09. The drying of clothes in public view is prohibited, and the owners or occupants of any lots at the intersection of streets or adjacent to parks, playgrounds or other facilities where the rear yard or portion of the lot is visible to the public, shall construct and maintain a drying yard or other suitable enclosure to screen drying clothes from public view.

6.10. All lots shall be kept at all times in a sanitary, healthful and attractive condition, and the owner or occupant of all lots shall keep all weeds and grass thereon cut and shall in no event use any lot for storage of material or equipment except for normal residential requirements or incident to construction of improvements thereon as herein permitted, or permit the accumulation of garbage, trash or rubbish of any kind thereon, and shall not burn any garbage, trash or rubbish. All clothes lines, yard equipment or storage piles shall be kept screened by a service yard, drying yard or other similar facility as herein otherwise provided, so as to conceal them from view of neighboring lots, streets or other property. Boats, trailers and other parked vehicles are to be stored in a location no closer to the front of the lot than the front building set-back line, or in the case of a corner lot the side building line facing the street.

In the event of default on the part of the owner or occupant of any lot in observing the above requirements or any of them, such default continuing after ten (10) days written notice thereof, the Developer (until the Committee is selected,

and thereafter, the Committee) may, without liability to the owner or occupant in trespass or otherwise, enter upon (or authorize one or more others to enter upon) said lot, and cause to be cut, such weeds and grass, and remove or cause to be removed such garbage, trash and rubbish or do any other thing necessary to secure compliance with these restrictions, so as to place said lot in a neat, attractive, healthful and sanitary condition, and may charge the owner or occupant of such lot for the reasonable cost of such work and associated materials. The owner or occupant, as the case may be, agrees by the purchase or occupation of the property to pay such statement immediately upon receipt thereof; however, the payment of such charge is not secured by any nature of lien on the property.

6.11. No sign, advertisement, billboard or other advertising structure of any kind may be erected or maintained on any lot in the Subdivision without the prior approval of the Developer; and any such approval which is granted by the Developer may be withdrawn at any time by the Developer, in which event, the party granted such permission shall immediately remove such structures.

The Developer until the Committee is selected, and thereafter, the Committee, shall have the right to remove and dispose of any such prohibited sign, advertisement, billboard or advertising structure which is placed on any lot, and in so doing shall not be subject to any liability for trespass or other tort in connection therewith or arising from such removal nor in any way be liable for any accounting or other claim by reason of the disposition thereof.

6.12. The digging of dirt or the removal of any dirt from any lot is expressly prohibited except as necessary in conjunction with the landscaping of or construction on such lot. No trees shall be cut or removed except to provide room for construction of improvements or to remove dead or unsightly trees.

6.13. No outside aerial, pole or other device shall project above the highest ridge of the house by more than fifteen (15) feet.

6.14. No lot or other portion of April Sound shall be used or permitted for hunting or for the discharge of any pistol, rifle, shotgun, or any other firearm, or any bow and arrow or any other device capable of killing or injuring.

6.15. Driveways shall be entirely of concrete (except however, some other material may be used with the prior permission of the Developer or of the Committee after it is chosen) and shall be constructed with a minimum width of nine (9) feet with expansion joints not more than twenty (20) feet apart, with one joint at the back of the street curb. The width of each driveway may flair to a minimum of sixteen (16) feet and the curb shall be broken in such manner that the driveway may

be at least four (4) inches thick at its end toward the street paving, and this extreme shall be poured against a horizontal form board to reduce the unsightly appearance of a raveling driveway.

6.16. No outside toilets will be permitted, and no installation of any type of device for disposal of sewage shall be allowed which would result in raw or untreated or unsanitary sewage being carried into any water body. No septic tank or other means of sewage disposal may be installed unless approved by the proper governmental authorities having jurisdiction with respect thereto and the Developer.

6.17. No oil drilling, oil development operations, oil refining, or mining operations of any kind shall be permitted upon any lot, nor shall any wells, tanks, tunnels, mineral excavations or shafts be permitted upon any lot. No derrick or other structure designed for use in boring for oil, or natural gas, shall be erected, maintained or permitted on any building site. At no time shall the drilling, usage or operation of any water well be permitted on any lot.

6.18. Neither the Developer, nor its successors or assigns, shall be liable for any loss of use of or damage done to any shrubbery, trees, flowers, improvements, bulkheads, piers (or any vessels attached thereto), fences, walls or buildings of any type or the contents thereof on any lot whatsoever in the subdivision (whether or not any part thereof lies between said elevations) caused by changes in the water level of Lake Conroe.

VII.

Special Restrictions

7.01: In addition to the General Restrictions set forth in VI above, the following restrictions shall apply to Lakefront lots:

- (a) No pier or other structure (except a bulkhead with or without an attached dock as hereinafter defined in 7.01[b]) shall be permitted which projects beyond the lot line or into the water (whether within or outside of the lot line).
- (b) A boat slip may be constructed at an indentation into a lot, or a bulkhead may be constructed at the water's edge (with or without a dock, which dock and bulkhead, if constructed, may extend not more than four feet [4'] beyond the water's edge) provided that the plans and specifications for such boat slip or bulkhead (and dock, if any) have been approved by the Developer (or Architectural Control Committee, if selected) and that the requirements of the San Jacinto River Authority (SJRA) have been met and a permit for such construction has been issued by the SJRA.
- (c) No improvements may be constructed between the lake shore and a line parallel to and 15 feet

away from the common boundary between the lot and the lake bottom owned by the San Jacinto River Authority (such common boundary shall hereafter be called the "rear lot line") except that, with prior approval of the architectural control authority (whether Developer or Architectural Control Committee) a bulk-headed boat slip or place of mooring constructed at an indentation into such lot shall be permitted.

- (d) Any garage must be attached to the main residence and must be no nearer to the rear lot line than fifteen (15) feet. This requirement for an attached garage supersedes any contrary requirement in VI above.
- (e) No wall, fence, planter, hedge or other improvement extending over four feet (4') above grade level except a drying yard shall be constructed or permitted between the rear of the house and the rear lot line.

In addition to being approved by the Developer (until the Architectural Control Committee is selected, and thereafter such Committee), all plans for buildings and improvements on these lots must also satisfy the requirements of and be approved in writing in the form of a permit by the San Jacinto River Authority ("SJRA"); and no such building or improvement shall be erected or permitted on any such lot unless same complies strictly with plans and specifications which have been approved as aforesaid.

7.02. In addition to the General Restrictions set forth in VI above, the following restrictions shall apply to Golf Course lots:

- (a) Only underground electric service shall be available for said lots and no above surface electric service wires will be installed outside of any structure. Underground electric service lines shall extend through and under said lots in order to serve any structure thereon, and the area above said underground lines and extending $2\frac{1}{2}$ feet to each side of said underground line shall be subject to excavation, refilling and ingress and egress for the installation, inspection, repair, replacing and removing of said underground facilities by such utility company; and owners of said lots shall ascertain the location of said lines and keep the area over the route of said lines free of excavation and clear of structures, trees or other obstructions.
- (b) No wall, fence, planter, hedge (or other improvement or object serving a like or similar purpose) shall be constructed or permitted without the prior written consent of the Developer. In no event shall the Developer approve any of the aforesaid along or near any lot line.

- (c) Any garage must be attached to the main residence. This requirement for an attached garage supersedes any contrary requirement in VI above.
- (d) All houses built on Golf Course Lots which have a common boundary with the Golf Course and two streets shall face the common boundary of the Lot and the street from which the building set back distance is larger, unless a deviation from this provision is approved by the Architectural Control authority (whether developer or Architectural Control Committee). The provisions of this subsection shall control the provisions of 6.03(b) above.
- (e) No part of any house or garage built on a Golf Course Lot, the front line of which is the common boundary of the Lot and a street, shall be permitted or constructed nearer to the common boundary of the Lot and the Golf Course than twenty-five (25) feet.
- (f) No part of any house or garage built on a Golf Course Lot, the front line of which is the common boundary of the Lot and the Golf Course, shall be permitted or constructed nearer to the front line of the Lot than twenty-five (25) feet.

VIII.

Maintenance Fund

8.01. Each lot (or residential building site) in the Subdivision shall be and is hereby made subject to an annual Maintenance Charge, except as otherwise hereinafter provided.

8.02. The Maintenance Charge referred to shall be used to create a fund to be known as the "Maintenance Fund", which shall be used as herein provided and such charge shall also include amounts relating to certain recreational facilities in April Sound; and each such Maintenance Charge shall (except as otherwise hereinafter provided) be paid by the owner of each lot (or residential building site) to April Sound Recreational Corporation, a Texas corporation (hereinafter referred to as the "Recreational Corp."), monthly, in advance, on or before the first day of each calendar month, beginning with the first day of the second full calendar month after the date of purchase of the lot or residential building site.

8.03. The exact amount of each maintenance charge will be determined by the Developer during the month preceding the due date of said maintenance charge. All other matters relating to the assessment, collection, expenditure and administration of the Maintenance Fund shall be determined by the Developer, subject to the provisions hereof.

In addition to the maintenance charge herein referred to, each lot shall be subject to a monthly charge for street lighting services, beginning on the date on which street lighting is extended to the street adjoining each lot (or to the street adjoining the access easement of those lots which have no adjoining street). Such charge will be included in the monthly bill for residential electric services from Gulf States Utilities Company to each lot owner and shall be in addition to all other charges which such lot owner may incur for electric service. The exact amount of the street lighting charge will be determined by Gulf States Utilities Company, and without limiting the right of Gulf States Utility Company to establish a different amount in the future, the initial monthly street lighting charge shall be Fifty Cents (\$.50).

8.04. The maintenance charge shall not, without the consent of the Developer, apply to lots owned by the Developer or owned by any person, firm, association or corporation engaged primarily in the building and construction business which has acquired title to any such lots for the sole purpose of constructing improvements thereon and thereafter selling such lots; however, upon any such sale of such lots by such person, firm, association or corporation to a purchaser whose primary purpose is to occupy and/or rent and/or lease such lot (and improvements thereon, if any) to some other occupant, then the maintenance charge shall thereupon be applicable to such lot; and the Developer hereby consents to the applicability of the maintenance charge to each such lot under the circumstances herein stated. Any transfer of title to any lot by any such person, firm, association or corporation engaged primarily in the building and construction business shall not result in the applicability of the maintenance charge to such lot owned by the transferee or any succeeding transferee primarily engaged in the building and construction business without the consent of the Developer. The Developer reserves the right at all times, in its own judgment and discretion, to exempt any lot in the Subdivision from the maintenance charge, and exercise of such judgment and discretion when made in good faith shall be binding and conclusive on all persons and interests. The Developer shall have the further right at any time, and from time to time, to adjust, alter or waive said maintenance charge from year to year as it deems proper; and the Developer shall have the right at any time to discontinue or abandon such maintenance charge, without incurring liability to any person whomsoever by filing a written instrument in the office of the County Clerk of Montgomery County, Texas, declaring any such discontinuance or abandonment.

8.05. The maintenance charges collected shall be paid into the Maintenance Fund to be held and used for the benefit, directly or indirectly, of the Subdivision; and such Maintenance Fund may be expended by the Developer for any purposes which, in the judgment of the Developer will tend to maintain the property values in the Subdivision, including, but not by way of limitation: providing for the

enforcement of the provisions of this instrument, including the aforesaid Reservations, Restrictions and Covenants, reasonable compensation and reimbursement to the Developer and members of the Committee with respect to services performed by such Developer and Committee members incident to their duties hereunder; for the maintenance, operation, repair, benefit and welfare of any recreational facilities which might hereafter be established in April Sound; and generally for doing any other thing necessary or desirable in the opinion of the Developer to maintain or improve the property of the Subdivision. The use of the Maintenance Fund for any of these purposes is permissive and not mandatory, and the decision of the Developer with respect thereto shall be final, so long as made in good faith.

8.06. In order to secure the payment of the Maintenance Charge hereby levied, a vendor's lien shall be and is hereby reserved in the Deed from the Developer to the purchaser of each lot or portion thereof, which lien shall be enforceable through appropriate judicial proceedings by the Developer. Said lien shall be deemed subordinate to the lien or liens of any bank, insurance company or savings and loan association ("Institutional Lender") which hereafter lends money for the purchase of any property in the Subdivision, and/or for construction (including improvements) and/or permanent financing of improvements on any such property.

8.07. These provisions as to the Maintenance Charge and Maintenance Fund shall continue in effect unless changed in the manner and at the time or times hereinabove provided for effecting changes in the restrictive covenants hereinabove set forth.

8.08.

(a) There shall be included in the Maintenance Charge levied upon each lot a sum to be determined by the Board of Trustees of April Sound Property Owners Association (such sum is hereinafter referred to as the "property charge") and a sum to be determined by the Board of Trustees of April Sound County Club (such sum is hereinafter referred to as the "recreational charge"). The Recreational Corp. may add sum additional sum to the Maintenance Charge as in its judgment is necessary to carry out the objectives for which the Maintenance Charge is to be used and such additional sum shall be deemed to be part of the "recreational charge". The Maintenance Charge, and Court Maintenance Charge (if applicable) shall be paid to the Recreational Corp. at the times and in the amounts set forth herein, and the Recreational Corp. shall distribute the Maintenance Charge payments to the Maintenance Fund, the April Sound Country Club, the owner of the recreational facilities in April Sound, and other entities entitled thereto. The recreational charge shall be secured by the lien referred to in paragraph 8.06 hereof.

(b) The owner of each lot, the Maintenance Charge on which is current and not delinquent, shall be a member in good standing, for the particular month for which such charge is current

as aforesaid, of the April Sound Social Club as that club is organized pursuant to the by-laws of the April Sound Country Club, and shall, subject to good behavior and compliance by the owner with provisions of the by-laws, rules and regulations applicable to such facilities, be entitled to entry into the club house (including its dining room facilities) and use of the swimming pool, use of the launching facilities at the marina, use of bridle trails, and use of such other facilities as may from time to time be designated by the Recreational Corp. Unless and until otherwise determined by the Recreational Corp., neither membership in the April Sound Social Club nor payment of the property charge nor recreation charge nor any other term or provision of these Restrictions shall entitle the property owner to use the golf course, tennis center or any other recreational facility except as expressly stated above. The Recreational Corp. may make reasonable charges for storage of boats at the marina, and stabling of horses at the equestrian center.

8.09. Without limiting the right of the Board of Directors of the April Sound Recreation Corporation to determine and assess the exact amount of the Maintenance Charge and Recreational Charge, it is contemplated that the initial Maintenance Charge (including the Recreational Charge) shall be Twelve Dollars (\$12.00) per month.

8.10. The Board of Directors of the April Sound Recreational Corporation may, at its own discretion, admit to membership persons other than owners of property in April Sound, Section Four, upon the payment of admission fees and monthly dues as determined by the Board of Directors. The Board of Directors of April Sound Recreational Corporation may create such other clubs within April Sound Recreational Corporation as they might deem desirable, and may charge a membership fee and monthly dues to the members of such clubs, whether such members are property owners or not.

IX.

Transfer of Functions of the Developer


9.01. The Developer may at any time hereafter cause a non-profit corporation to be organized under the laws of the State of Texas for the purpose of exercising all or any of the duties and prerogatives of the Developer hereunder (including the matters relating to Maintenance Charges and all Maintenance Funds). Any such delegation of authority and duties shall serve automatically to release the Developer from further liability with respect thereto and vest such duties and prerogatives in such non-profit corporation. Any such delegation shall be evidenced by an instrument amending this instrument, placed of record in the Deed Records of Montgomery County, Texas, and joined in by the Developer and the aforesaid non-profit corporation but not, however, requiring the joinder of any other person in order to be fully binding, whether such other person be an owner of property in the Subdivision, a lienholder, mortgagee, Deed of Trust beneficiary or any other person.

STATE OF TEXAS,)
)
COUNTY OF MONTGOMERY.)

BEFORE ME, the undersigned authority, on this day personally appeared W. S. Weisinger, Trustee, known to me to be the person whose name is subscribed to the foregoing instrument and acknowledged to me that he executed the same for the purposes and consideration therein expressed, and in the capacity therein stated.

9th GIVEN UNDER MY HAND AND SEAL OF OFFICE this the day of March, 1973.

Bobbie J Ford
Notary Public in and for
Montgomery County, Texas




STATE OF TEXAS,)
)
COUNTY OF MONTGOMERY.)

BEFORE ME, the undersigned authority, on this day personally appeared W. B. Weisinger, Trustee, known to me to be the person whose name is subscribed to the foregoing instrument and acknowledged to me that he executed the same for the purposes and consideration therein expressed, and in the capacity therein stated.

9th GIVEN UNDER MY HAND AND SEAL OF OFFICE this the day of March, 1973.

Bobbie J Ford
Notary Public in and for
Montgomery County, Texas




STATE OF TEXAS,)
)
COUNTY OF MONTGOMERY.)

BEFORE ME, the undersigned authority, on this day personally appeared C. Pete Summers, Jr., Trustee, known to me to be the person whose name is subscribed to the foregoing instrument and acknowledged to me that he executed the same for the purposes and consideration therein expressed, and in the capacity therein stated.

10th GIVEN UNDER MY HAND AND SEAL OF OFFICE this the day of March, 1973.

Ernestine Myers
Notary Public in and for
Montgomery County, Texas



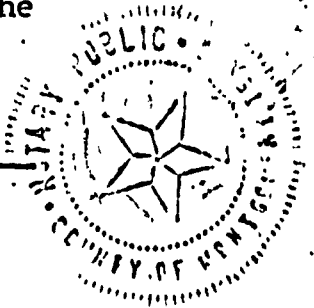
STATE OF TEXAS,)
)
COUNTY OF MONTGOMERY.)

VOL 807 PAGE 820

BEFORE ME, the undersigned authority, on this day personally appeared W. S. Weisinger, known to me to be the person whose name is subscribed to the foregoing instrument and acknowledged to me that he executed the same for the purposes and consideration therein expressed.

9th day of March, 1973.

Bobbie J Ford
Notary Public in and for
Montgomery County, Texas



STATE OF TEXAS,)
)
COUNTY OF MONTGOMERY.)

BEFORE ME, the undersigned authority, on this day personally appeared Marguerite F. Weisinger, known to me to be the person whose name is subscribed to the foregoing instrument and acknowledged to me that she executed the same for the purposes and consideration therein expressed.

9th day of March, 1973.

Bobbie J Ford
Notary Public in and for
Montgomery County, Texas




EXHIBIT "A"
METES AND BOUNDS DESCRIPTION
157.0134 ACRES
IN
JOHN T. VINCE SURVEY, A-41
WM. C. CLARK SURVEY, A-6
MONTGOMERY COUNTY, TEXAS
(APRIL SOUND SECTION FOUR)

BEING A TRACT OR PARCEL OF LAND CONTAINING 157.0134 ACRES IN THE JOHN T. VINCE SURVEY, A-41 AND WM. C. CLARK SURVEY, A-6, MONTGOMERY COUNTY, TEXAS, AND BEING MORE PARTICULARLY DESCRIBED BY METES AND BOUNDS AS FOLLOWS.

COMMENCING AT A POINT FOR REFERENCE, THE NORTHEAST CORNER OF THE AFOREMENTIONED JOHN T. VINCE SURVEY, A-41, SAID CORNER BEING ON THE SOUTH LINE OF SAID CLARK SURVEY, A-6,

THENCE S 89 37 12 W, A DISTANCE OF 76.60 FEET TO A POINT, SAID POINT BEING ON THE COMMON BOUNDARY LINE OF SAID VINCE AND SAID CLARK SURVEYS,

THENCE N 0 18 46 E, A DISTANCE OF 766.32 FEET TO THE POINT OF BEGINNING,

THENCE N 0 18 46 E, A DISTANCE OF 963.55 FEET TO A POINT FOR CORNER,

THENCE N 0 57 2 W, A DISTANCE OF 1024.00 FEET TO A POINT FOR CORNER,

THENCE N 0 59 38 W, A DISTANCE OF 727.53 FEET TO A POINT FOR CORNER,

THENCE N 89 2 25 E, A DISTANCE OF 800.37 FEET TO A POINT FOR CORNER,

THENCE N 0 7 30 W, A DISTANCE OF 837.39 FEET TO A POINT FOR CORNER, ON THE 201-FOOT CONTOUR LINE AS ESTABLISHED FOR LAKE CONROE BY THE SAN JACINTO RIVER AUTHORITY,

THENCE WITH SAID 201-FOOT CONTOUR LINE THE FOLLOWING,

N 83 46 34 W 112.46 FEET

S 77 30 12 W, 79.00 FEET

(CONTINUED)

METES AND BOUNDS DESCRIPTION
157.0134 ACRES

S 57 42 16 W, 41.58 FEET
 S 81 53 11 W, 63.17 FEET
 N 66 24 10 W, 135.57 FEET
 S 45 53 3 W, 23.04 FEET
 S 56 46 54 W, 51.74 FEET
 S 35 45 50 W, 82.92 FEET
 N 83 3 46 W, 219.99 FEET
 S 53 44 9 W, 190.08 FEET
 S 30 1 33 W, 197.36 FEET
 S 5 54 57 W, 270.52 FEET
 S 17 59 14 W, 214.39 FEET
 S 13 32 11 E, 182.92 FEET
 S 2 12 32 E, 210.10 FEET
 S 63 3 48 W, 37.34 FEET
 S 17 17 36 W, 40.58 FEET
 N 38 32 57 W, 85.37 FEET
 S 46 42 7 W, 204.92 FEET
 S 62 53 31 W, 178.34 FEET
 S 60 23 42 W, 110.58 FEET
 S 75 8 7 W, 186.86 FEET
 S 72 2 15 W, 184.40 FEET
 S 73 32 40 W, 107.27 FEET
 S 43 2 12 W, 208.04 FEET
 S 44 53 47 W, 89.81 FEET
 S 17 41 45 W, 92.79 FEET AND
 S 13 4 20 W, 112.13 FEET TO A POINT FOR CORNER,

THENCE S 41 39 50 W 23.59 LEAVING SAID CONTOUR LINE
 TO A POINT FOR CORNER,

THENCE S 61 26 58 W, A DISTANCE OF 38.96 FEET TO A POINT FOR
 CORNER,

THENCE S 81 1 44 W, A DISTANCE OF 60.81 FEET TO A POINT FOR
 CORNER, THE BEGINNING OF A CURVE,

THENCE 121.82 FEET ALONG THE ARC OF A CURVE TO THE LEFT
 HAVING A CHORD WHICH BEARS N 10 9 53 W, A CHORD LENGTH OF
 121.78 FEET, A RADIUS OF 1435.00 FEET, AND A CENTRAL ANGLE
 OF 4 51 50 TO A POINT ON THE ARC OF A CURVE,

(CONTINUED)

METES AND BOUNDS DESCRIPTION
157.0134 ACRES

THENCE N 49 15 6 E. A DISTANCE OF 197.86 FEET TO A POINT FOR CORNER.

THENCE N 35 42 56 E. A DISTANCE OF 99.12 FEET TO A POINT FOR CORNER.

THENCE N 8 16 49 W. A DISTANCE OF 136.12 FEET TO A POINT FOR CORNER.

THENCE N 23 37 41 W. A DISTANCE OF 170.60 FEET TO A POINT FOR CORNER.

THENCE N 32 27 24 W. A DISTANCE OF 203.73 FEET TO A POINT FOR CORNER.

THENCE N 65 26 56 W. A DISTANCE OF 167.66 FEET TO A POINT FOR CORNER.

THENCE S 65 32 40 W. A DISTANCE OF 113.42 FEET TO A POINT FOR CORNER.

THENCE S 55 10 12 W. A DISTANCE OF 100.00 FEET TO A POINT FOR CORNER, ON THE ARC OF A CURVE,

THENCE 463.23 FEET ALONG THE ARC OF A CURVE TO THE LEFT HAVING A CHORD WHICH BEARS N 50 51 57 W, A CHORD LENGTH OF 461.22 FEET, A RADIUS OF 1435.00 FEET, AND A CENTRAL ANGLE OF 18 29 44 TO A POINT FOR CORNER,

THENCE N 60 6 46 W. A DISTANCE OF 39.54 FEET TO A POINT FOR CORNER, THE BEGINNING OF A CURVE,

THENCE 395.88 FEET ALONG THE ARC OF A CURVE TO THE LEFT HAVING A CHORD WHICH BEARS S 89 5 27 W, A CHORD LENGTH OF 377.09 FEET, A RADIUS OF 368.26 FEET, AND A CENTRAL ANGLE OF 61 35 34 TO A POINT FOR CORNER,

THENCE S 58 17 40 W. A DISTANCE OF 72.92 FEET TO A POINT FOR CORNER, THE BEGINNING OF A CURVE,

(CONTINUED)

METES AND BOUNDS DESCRIPTION
157.0134 ACRES

THENCE 55.86 FEET ALONG THE ARC OF A CURVE TO THE LEFT
HAVING A CHORD WHICH BEARS S 55 54 22 W, A CHORD LENGTH OF
55.84 FEET, A RADIUS OF 670.00 FEET, AND A CENTRAL ANGLE
OF 4 46 36 TO A POINT ON THE ARC OF A CURVE,

THENCE S 36 28 56 E, A DISTANCE OF 60.00 FEET TO A POINT FOR
CORNER, ON THE ARC OF A CURVE,

THENCE 15.00 FEET ALONG THE ARC OF A CURVE TO THE LEFT
HAVING A CHORD WHICH BEARS S 52 48 48 W, A CHORD LENGTH OF
15.00 FEET, A RADIUS OF 610.00 FEET, AND A CENTRAL ANGLE
OF 1 24 32 TO A POINT ON THE ARC OF A CURVE,

THENCE 15.00 FEET ALONG THE ARC OF A CURVE TO THE LEFT
HAVING A CHORD WHICH BEARS S 56 49 42 E, A CHORD LENGTH OF
15.00 FEET, A RADIUS OF 396.00 FEET, AND A CENTRAL ANGLE
OF 2 10 13 TO A POINT ON THE ARC OF A CURVE,

THENCE S 32 5 13 W, A DISTANCE OF 60.00 FEET TO A POINT FOR
CORNER, ON THE ARC OF A CURVE,

THENCE 33.22 FEET ALONG THE ARC OF A CURVE TO THE RIGHT
HAVING A CHORD WHICH BEARS N 55 49 34 W, A CHORD LENGTH OF
33.21 FEET, A RADIUS OF 456.00 FEET, AND A CENTRAL ANGLE
OF 4 10 26 TO A POINT ON THE ARC OF A CURVE,

THENCE 120.00 FEET ALONG THE ARC OF A CURVE TO THE LEFT
HAVING A CHORD WHICH BEARS S 40 39 53 W, A CHORD LENGTH OF
119.81 FEET, A RADIUS OF 610.00 FEET, AND A CENTRAL ANGLE
OF 11 16 17 TO A POINT ON THE ARC OF A CURVE,

THENCE S 54 40 17 E, A DISTANCE OF 88.64 FEET TO A POINT FOR
CORNER,

THENCE S 67 54 0 E, A DISTANCE OF 104.06 FEET TO A POINT FOR
CORNER,

THENCE S 3 56 11 E, A DISTANCE OF 156.02 FEET TO A POINT FOR
CORNER,

(CONTINUED)

METES AND BOUNDS DESCRIPTION
157.0134 ACRES

THENCE S 54 27 31 E, A DISTANCE OF 447.42 FEET TO A POINT FOR CORNER,

THENCE S 30 33 9 E, A DISTANCE OF 334.43 FEET TO A POINT FOR CORNER,

THENCE S 2 13 21 E, A DISTANCE OF 662.35 FEET TO A POINT FOR CORNER,

THENCE S 4 49 5 W, A DISTANCE OF 244.37 FEET TO A POINT FOR CORNER,

THENCE S 17 4 36 W, A DISTANCE OF 850.48 FEET TO A POINT FOR CORNER,

THENCE S 41 54 1 E, A DISTANCE OF 366.97 FEET TO A POINT FOR CORNER,

THENCE S 31 51 54 E, A DISTANCE OF 501.04 FEET TO A POINT FOR CORNER,

THENCE S 42 26 11 W, A DISTANCE OF 896.65 FEET TO A POINT FOR CORNER, ON THE NORTH RIGHT-OF-WAY LINE OF HIGHWAY 105,

THENCE WITH SAID RIGHT-OF-WAY LINE S 66 59 43 E, A DISTANCE OF 40.00 FEET TO A POINT FOR CORNER,

THENCE LEAVING SAID RIGHT-OF-WAY LINE N 45 57 40 E, A DISTANCE OF 1054.25 FEET TO A POINT FOR CORNER,

THENCE N 33 47 52 W, A DISTANCE OF 300.00 FEET TO A POINT FOR CORNER,

THENCE N 45 56 46 E, A DISTANCE OF 125.00 FEET TO A POINT FOR CORNER,

THENCE N 56 32 56 E, A DISTANCE OF 143.00 FEET TO A POINT FOR CORNER,

(CONTINUED)

METES AND BOUNDS DESCRIPTION
157.0134 ACRES

THENCE N 60 5 31 E, A DISTANCE OF 173.68 FEET TO A POINT FOR CORNER,

THENCE N 63 13 29 E, A DISTANCE OF 135.92 FEET TO A POINT FOR CORNER,

THENCE N 67 8 3 E, A DISTANCE OF 406.02 FEET TO A POINT FOR CORNER,

THENCE N 73 58 25 E, A DISTANCE OF 219.46 FEET TO A POINT FOR CORNER,

THENCE N 80 11 19 E, A DISTANCE OF 321.53 FEET TO A POINT FOR CORNER,

THENCE N 86 24 7 E, A DISTANCE OF 305.27 FEET TO A POINT FOR CORNER,

THENCE S 89 41 14 E, A DISTANCE OF 227.81 FEET TO THE POINT OF BEGINNING AND CONTAINING 157.0134 ACRES OF LAND.

FILED FOR RECORD
AT 3 O'CLOCK P.M.

MAR 12 1973

ROY HARRIS, Clerk
County Court, Montgomery Co., Tex
By *Ruby Sheffield*